EVACUATION ROUTES ACROSS THE REGION

CHESAPEAKE AND PORTSMOUTH

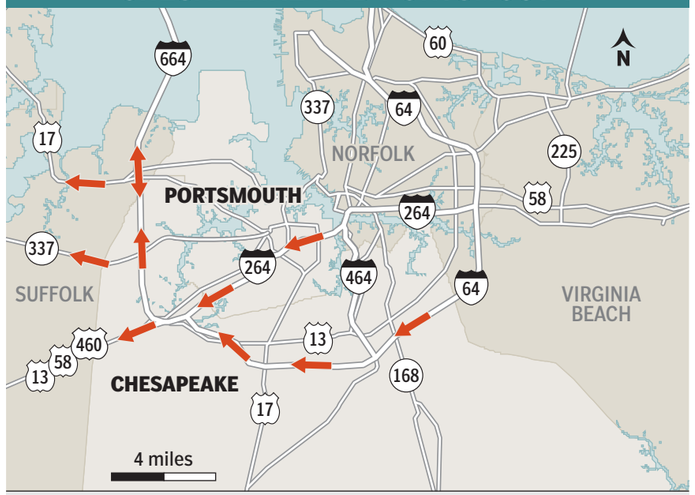

■ **Portsmouth residents north of I-264** should use U.S. 17 north to U.S. 258 and Route 32 south in Isle of Wight County, or Route 337 west and I-664 north to U.S. 17 north then Route 10 west toward Smithfield.

■ **Portsmouth residents south of I-264** should use Airline Boulevard to U.S. 58 and U.S. 460 west toward Suffolk.

■ **Chesapeake residents** should use interstates 64, 264, 464, or 664 east to U.S. 58 and 460 toward Suffolk.

OUTER BANKS

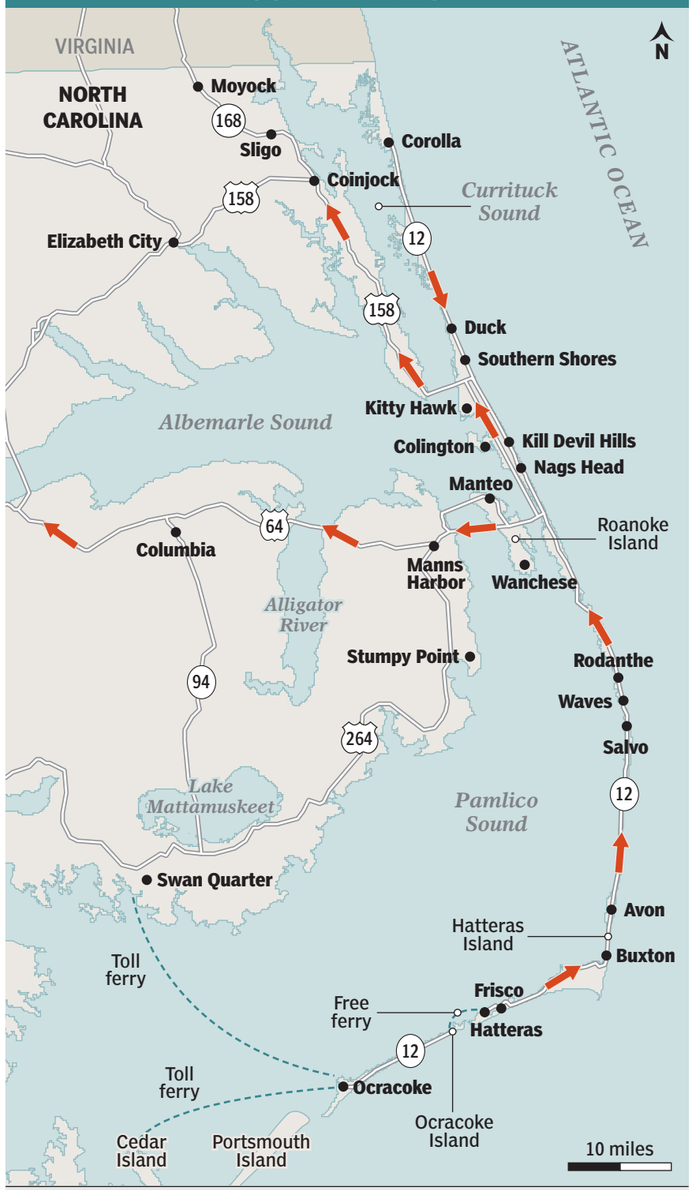

■ **Residents should use U.S. 64 west** toward Columbia, Williamston and Rocky Mount, or U.S. 158 north to Elizabeth City. Avoid the flood-prone U.S. 264 and Route 12 south of Buxton.

NORFOLK

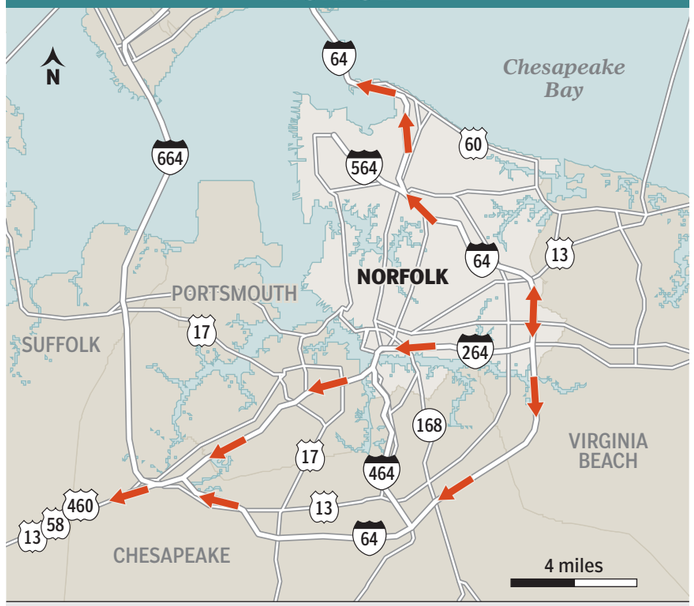

■ **Residents east of I-64** (outside interstate loop) should use I-64 west toward Richmond.

■ **Residents west of I-64** (inside interstate loop) should use I-64 east toward Suffolk.

SUFFOLK

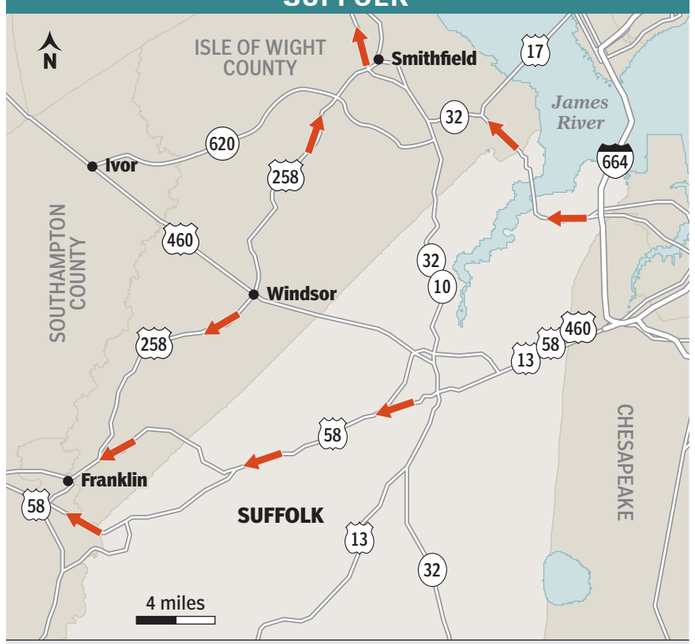

■ **Residents north of Route 125** should use U.S. 17 north to U.S. 258 and Route 32 north to Route 10 west toward Smithfield.

VIRGINIA BEACH

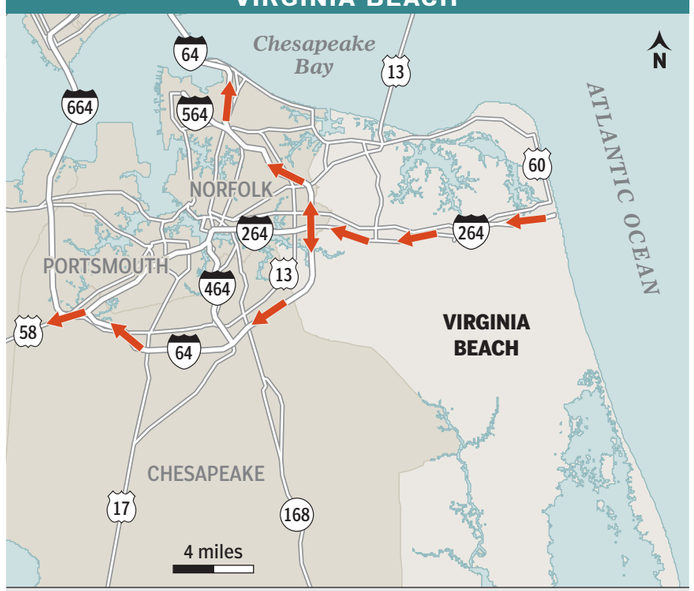

■ **Residents north of I-264** should use I-64 West toward Richmond.

■ **Residents south of I-264** should take I-264 to I-64 East toward Suffolk.

■ **All Oceanfront residents and tourists** should use I-264 to I-64 toward Suffolk.

VIRGINIA'S EASTERN SHORE

■ **Residents should head north** on Route 13 into Maryland unless otherwise advised by officials.

SOURCES: ESRI, Tele Atlas

THE VIRGINIAN-PILOT